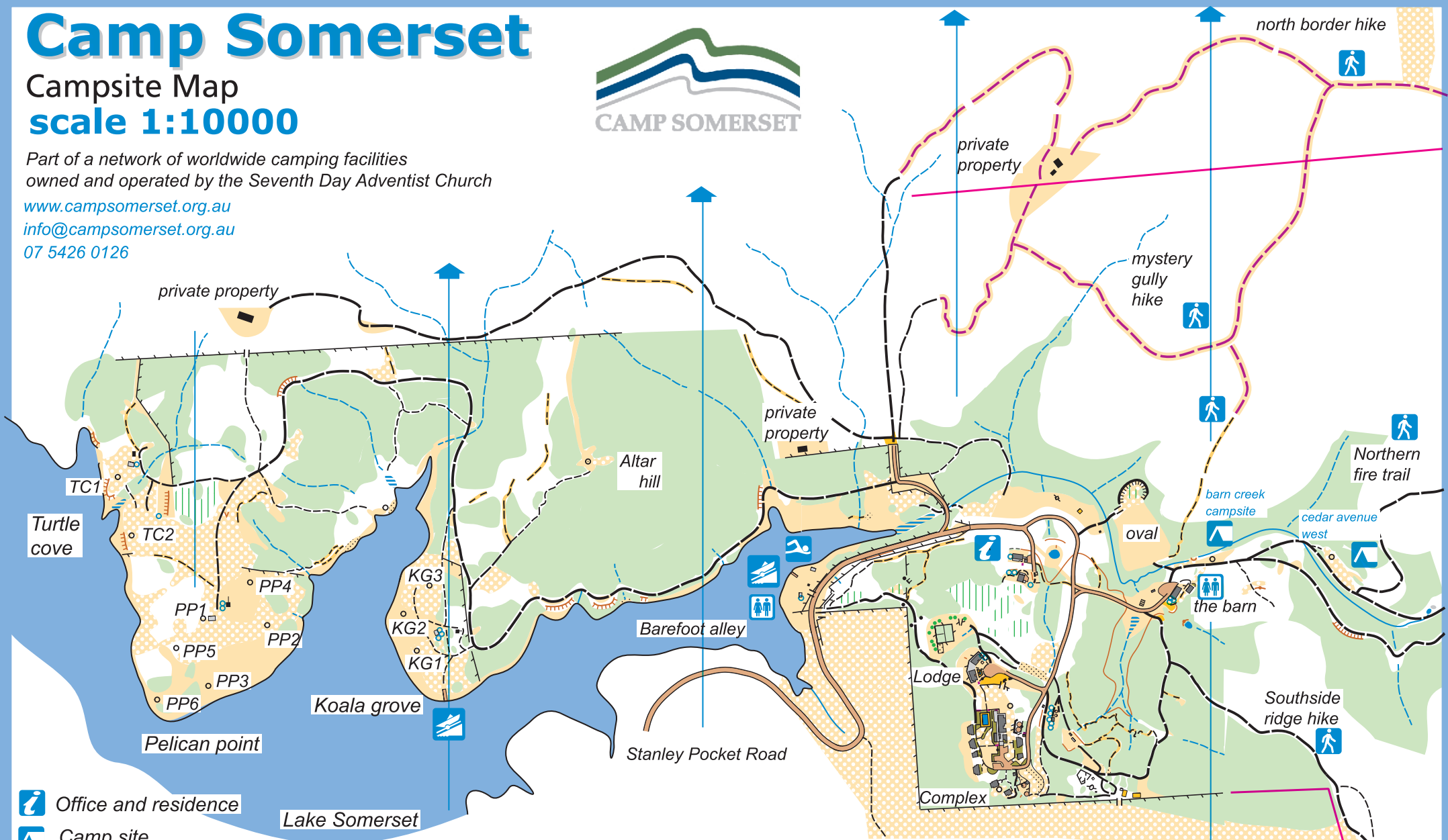



Camp Somerset










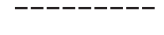


Campsite Map
scale 1:10000

Part of a network of worldwide camping facilities
owned and operated by the Seventh Day Adventist Church

www.campsomerset.org.au
info@campsomerset.org.au
07 5426 0126



-  Office and residence
-  Camp site
-  Toilets
-  Walking trail (no 4WD access)
-  Safe swimming area
-  Boat ramp

- | | | |
|---|--|---|
|  Sealed road |  Fence, gate |  Thick bush |
|  Vehicle track |  Unsurveyed tracks |  Semi-open areas |
|  Large footpath |  Property boundary |  Open area |
|  Small footpath |  Building | |
|  Indistinct path | | |

Base material Google Earth, Qtopo, GPS
Survey Geoff Peck 2019
Cartography Geoff Peck 2019
Drawn using OCAD 12, ISOM 2017 symbol set